

# North Newbald and back

19.5 miles (31km) from Beverley

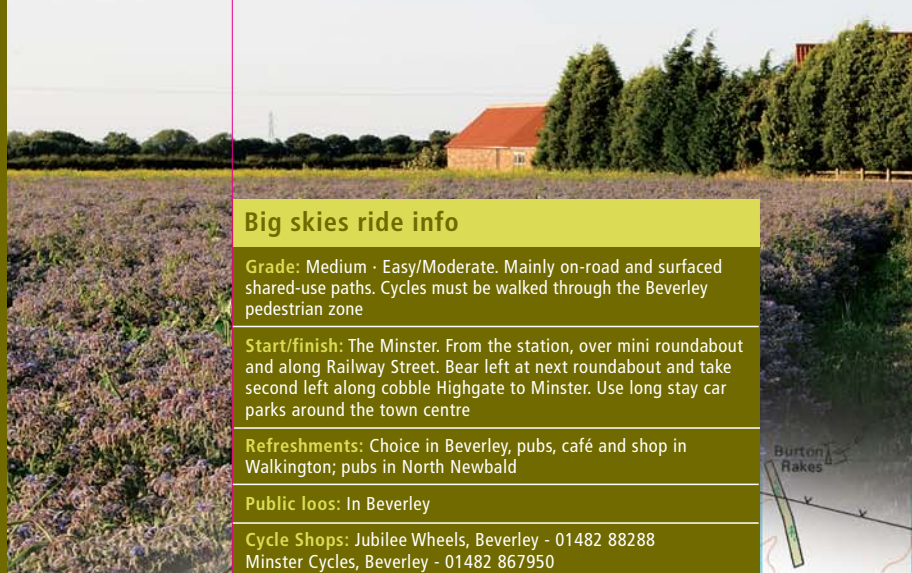
North Newbald village © Cooper Douglas



Across the narrower southern end of the Wolds from the medieval market town of Beverley to the attractive limestone village of North Newbald, with its large green, Norman church and pubs. There are superb views over the Vale of the York as you crest the Wolds western escarpment. Beverley Minster (built 1230-1490) is an outstanding example of Gothic architecture and a prominent landmark to orientate yourself by. Beverley is on the Yorkshire Coast railway line.



Borage crop, near Monkton Walk © Cooper Douglas



## Big skies ride info

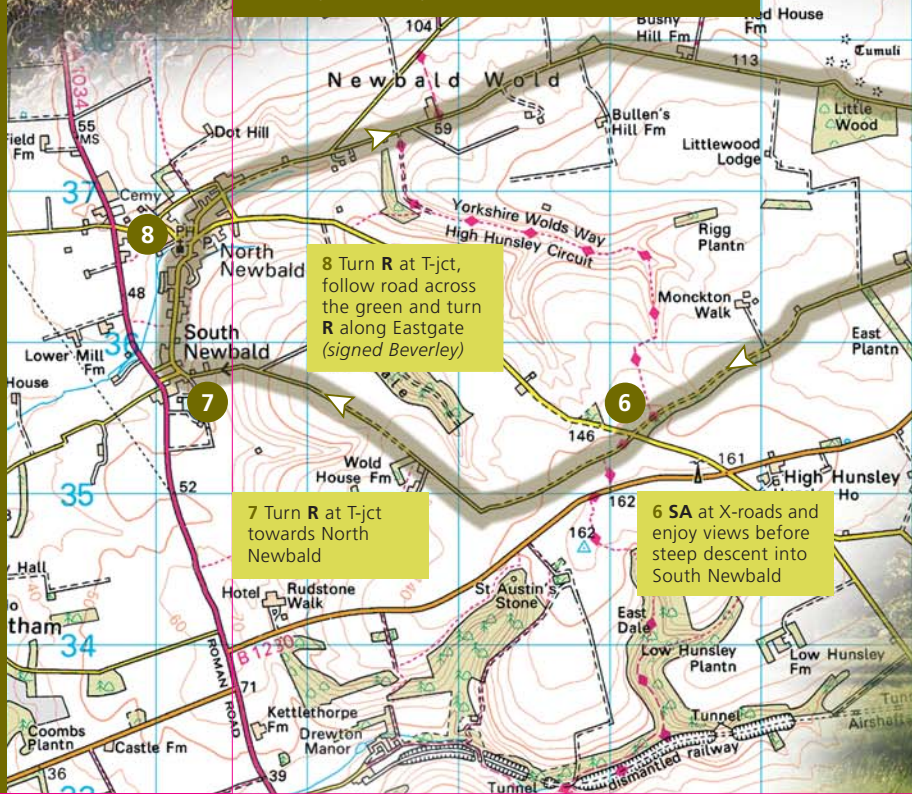
**Grade:** Medium - Easy/Moderate. Mainly on-road and surfaced shared-use paths. Cycles must be walked through the Beverley pedestrian zone

**Start/finish:** The Minster. From the station, over mini roundabout and along Railway Street. Bear left at next roundabout and take second left along cobble Highgate to Minster. Use long stay car parks around the town centre

**Refreshments:** Choice in Beverley, pubs, café and shop in Walkington; pubs in North Newbald

**Public loos:** In Beverley

**Cycle Shops:** Jubilee Wheels, Beverley - 01482 88288  
Minster Cycles, Beverley - 01482 867950



8 Turn R at T-jct, follow road across the green and turn R along Eastgate (signed Beverley)

7 Turn R at T-jct towards North Newbald

6 SA at X-roads and enjoy views before steep descent into South Newbald

9 Turn R (signed to South Cave), then L at next X-roads and follow your outward route back though Walkington to Beverley Westwood

5 In Walkington, turn R by pub onto Northgate, then L onto Manor House Lane. Keep SA

4 Turn L at X-roads (corner shop) onto Beverley Westwood and continue to Walkington - use the shared use path from playing field entrance onward

3 Turn R at T-jct with school playing field, then bear L past Grammar School entrance

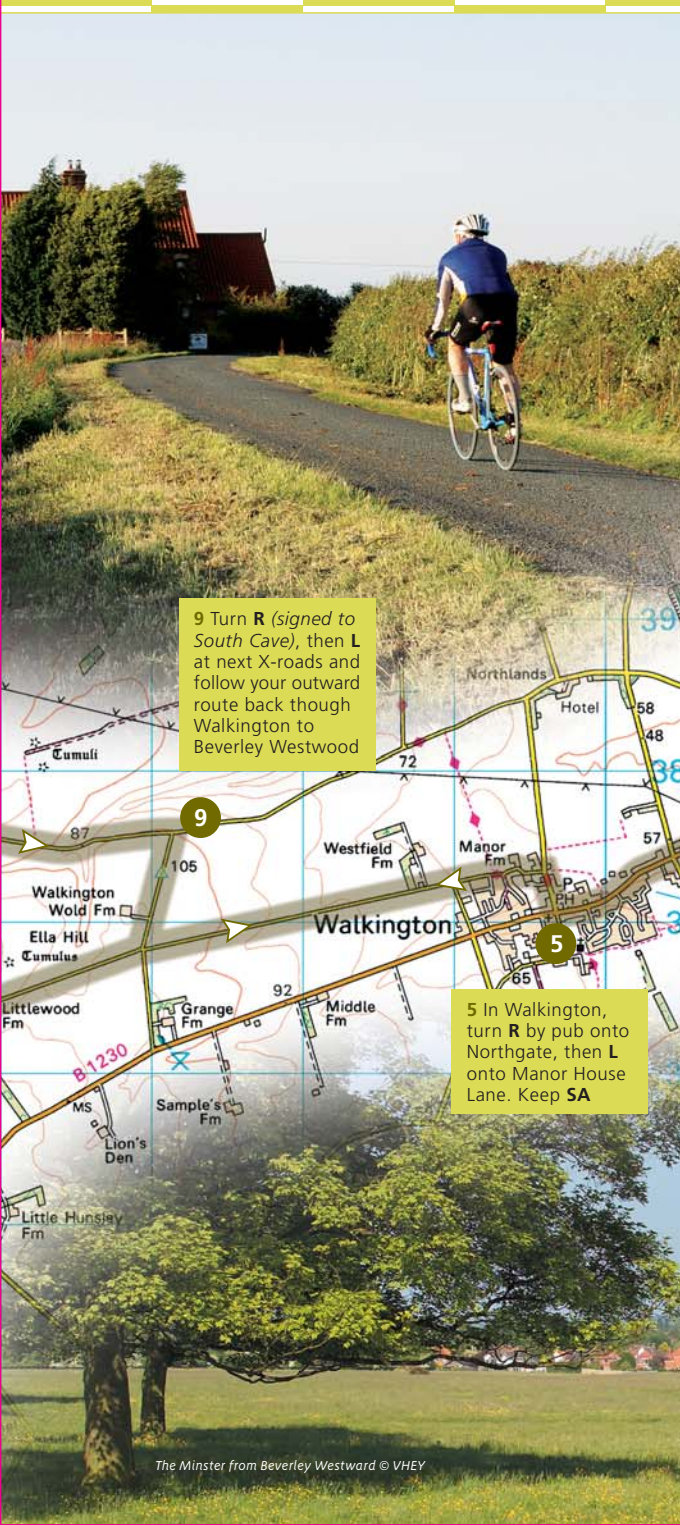
2 Following blue signs (Victoria Road) go SA up Butt Lane and over the zebra crossing

1 From Minster Yard North, bear R along Minster Moorgate and turn first L into Lairgate. Keep following the blue cycle route signs for Victoria Road and Lincoln Way over the main road using the zebra crossing and onto a shared use path by allotments

11 Turn L and immediately R along Newbegin

10 Turn L

12 Turn L then first R into Old Waste and R again along cobbles of Saturday Market. Push your bike through the pedestrianised shopping area, then bear R and SA across Wednesday Market. Cycle back to the Minster along cobbled Highgate



The Minster from Beverley Westward © VHEY

← 1km (0.6mile) →

Map © Crown Copyright 2010. All rights reserved. Licence 0100031673

