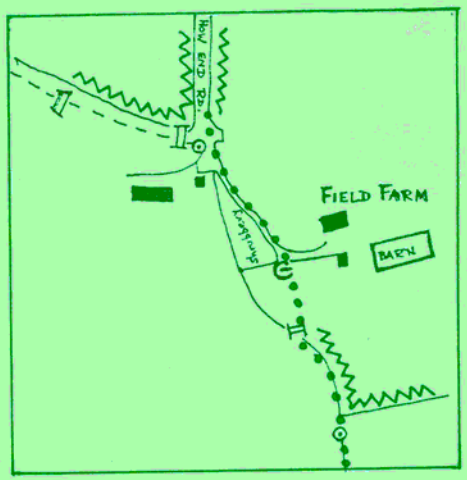
HOW END RD.
FIELD FARM
BARN

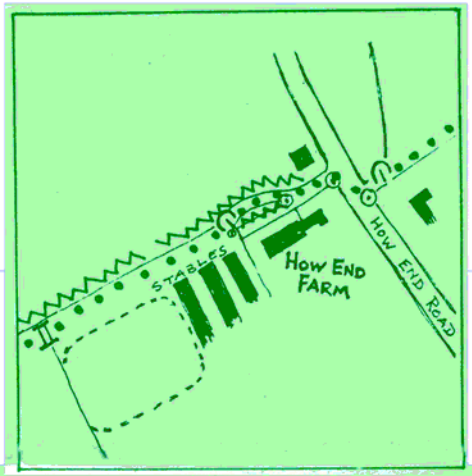
STABLES
HOW END FARM
HOW END ROAD

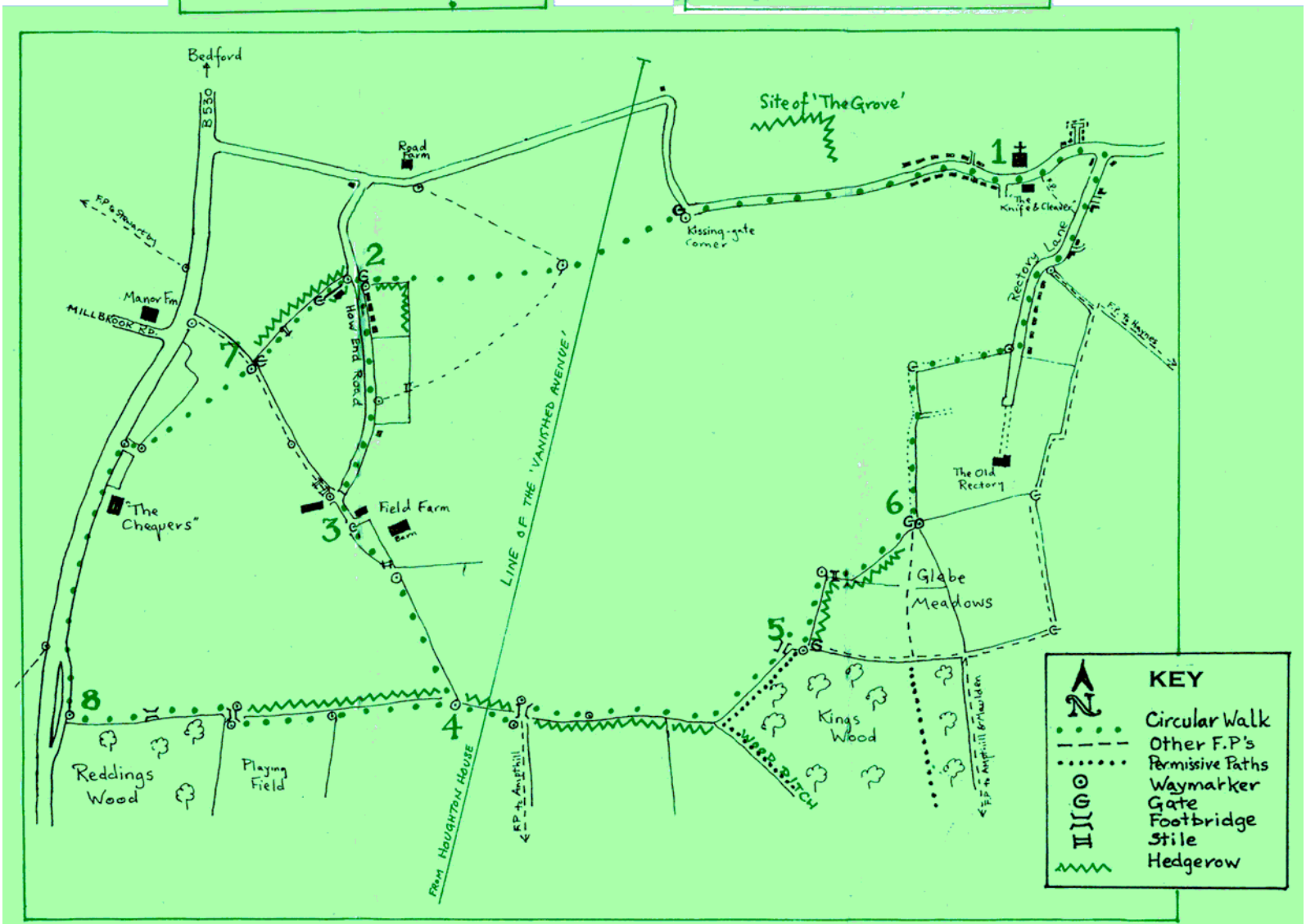
Bedford
B530
Road Farm
Site of 'The Grove'
1
"The Knife & Cleaver"
Kissing-gate Corner
Rectory Lane
F.P. to Haynes
2
How End Road
Manor Fm
MILLBROOK RD.
7
"The Chequers"
3
Field Farm
Barn
LINE OF THE 'VANISHED AVENUE'
The Old Rectory
6
Glebe Meadows
5
Kings Wood
WEEP PITCH
F.P. to Ampthill & Maulden
8
Reddings Wood
Playing Field
4
FROM HOUGHTON HOUSE
F.P. to Ampthill
KEY
Circular Walk
Other F.P's
Permissive Paths
Waymarker
Gate
Footbridge
Stile
Hedgerow